


# White Oak Cemetery

Tree Boundary Line

31	32
29	30
27	28
25	26
23	24
21	22
19	20
17	18
15	16
13	14
11	12
9	10
7	8
5	6
3	4
1	2



City of Bloomington  
Parks Department  
Geographic Information System

↑ Existing Plots ↑

49	50
47	48
45	46
43	44
41	42
39	40
37	38
35	36
33	34
31	32
29	30
27	28
25	26
23	24
21	22
19	20
17	18
15	16
13	14
11	12
9	10
7	8
5	6
3	4
1	2

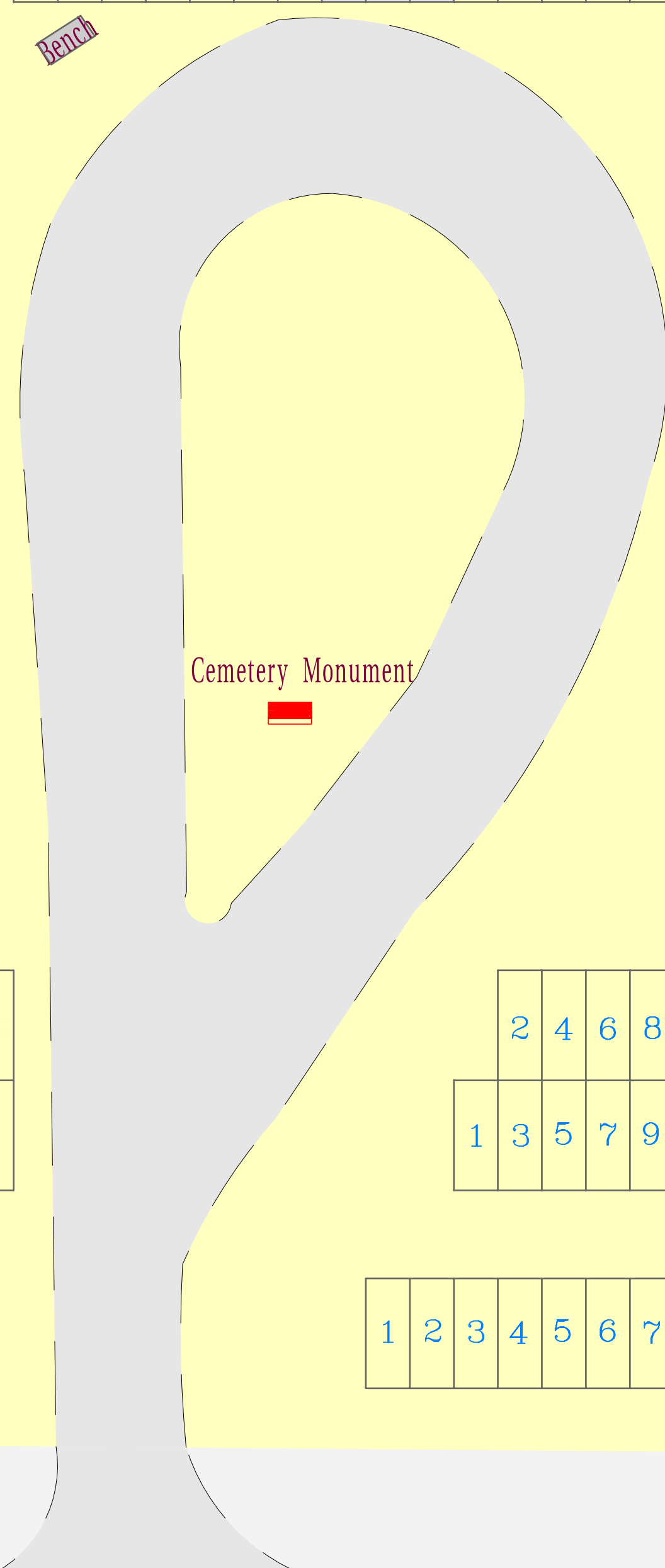
32	30	28	26	24	22	20	18	16	14	12	10	8	6	4	2
31	29	27	25	23	21	19	17	15	13	11	9	7	5	3	1

32	30	28	26	24	22	20	18	16	14	12	10	8	6	4	2
31	29	27	25	23	21	19	17	15	13	11	9	7	5	3	1

49	50
47	48
45	46
43	44
41	42
39	40
37	38
35	36
33	34
31	32
29	30
27	28
25	26
23	24
21	22
19	20
17	18
15	16
13	14
11	12
9	10
7	8
5	6
3	4
1	2

Existing Plots

Existing Plots



26	24	22	20	18	16	14	12	10	8	6	4	2
25	23	21	19	17	15	13	11	9	7	5	3	1

4	6	8	10	12	14	16	18	20	22	24	26	28		
1	2	3	5	7	9	11	13	15	17	19	21	23	25	27

28	26	24	22	20	18	16	14	12	10	8	6	4	2
27	25	23	21	19	17	15	13	11	9	7	5	3	1

2	4	6	8	10	12	14	16	18	20	22	24	26	28	30	32	34	36	38	
1	3	5	7	9	11	13	15	17	19	21	23	25	27	29	31	33	35	37	39

13	12	11	10	9	8	7	6	5	4	3	2	1
----	----	----	----	---	---	---	---	---	---	---	---	---

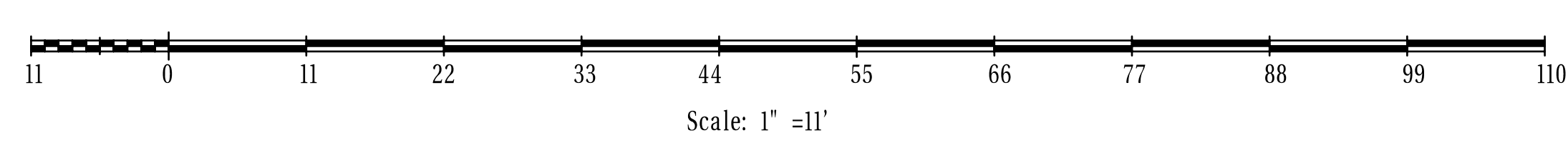
1	2	3	4	5	6	7	8	9	10	11	12	13	14	15	16	17	18	19	20	21	22
---	---	---	---	---	---	---	---	---	----	----	----	----	----	----	----	----	----	----	----	----	----

N Pine St

W 7th St

All plots are 4' x 10'

City of Bloomington, Indiana  
Geographic Information System  
This map was produced by the City of Bloomington GIS for use by the City and general public as map information. The topographic and planimetric information is based on aerial photography taken in March 1997 and March 1992. Roads and building footprints as well as contour data in larger development areas have been updated from aerial photography taken in April 1998. Information is updated by GIS technicians. The accuracy of information contained in this document is based on National Mapping Standards, however it is NOT warranted.  
The Corporation boundary reflects annexations effective July 10, 2007.  
Geographic Information Committee  
10 July 2007



TwocemDP  
Dec 6, 2007  
goodmanr